


Plan showing proposed subdivision of:
Lot 11, Section 20, Range 4,
Mountain District, Plan 26387.

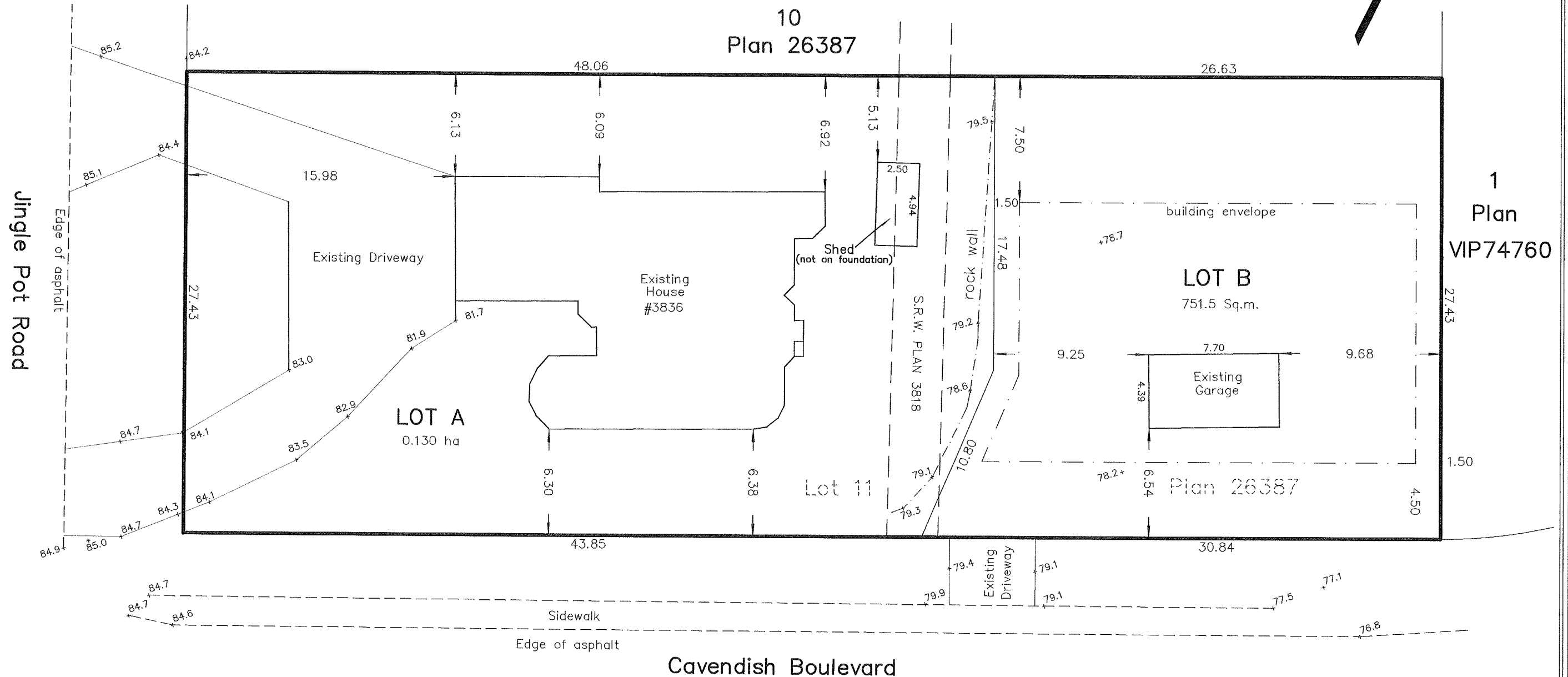
Civic Address: 3836 Jingle Pot Rd.



Scale 1:250


Distances and elevations shown are in metres.

Geodetic elevations are derived from control monument 96H2098.



Certified correct this 28th day of June, 2012.

Turner Land Surveying Inc
 605 Comox Road
 Nanaimo, B.C.
 V9R 3J4
 250-753-9778
 File: 12-073-SUB-JGG


 _____ B.C.L.S.
 (This document is not valid unless originally signed and sealed.)